


ADOPTED BY RESOLUTION OF THE COUNCIL
 OF THE SHIRE OF DENMARK AT THE
 MEETING OF
 THE COUNCIL HELD ON THE 24th DAY
 OF SEPTEMBER 1984




SHIRE CLERK *[Signature]*






EAST RIVER SPECIAL RURAL ZONE No.12 SUBDIVISION GUIDE PLAN LOT 3 EAST RIVER ROAD - DENMARK

prepared for : A.A.WILSON

PLAN NO. 89/71/3
 DATE June 1985



-  EXISTING DAM / SOAK
-  EXISTING RESIDENCE
-  CREEKLINE PROTECTION (60m wide)

-  STANDPIPE FACILITY
-  TRANSMISSION LINE BUFFER AREA (30m Development setback)
-  TREE PRESERVATION AREAS
-  STRATEGIC FIRE ACCESS TRACK
-  INTERMITTENT CREEK LINE