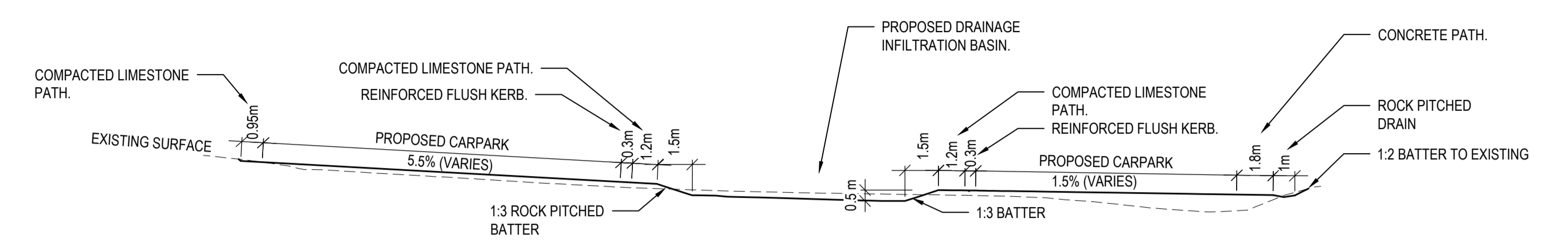


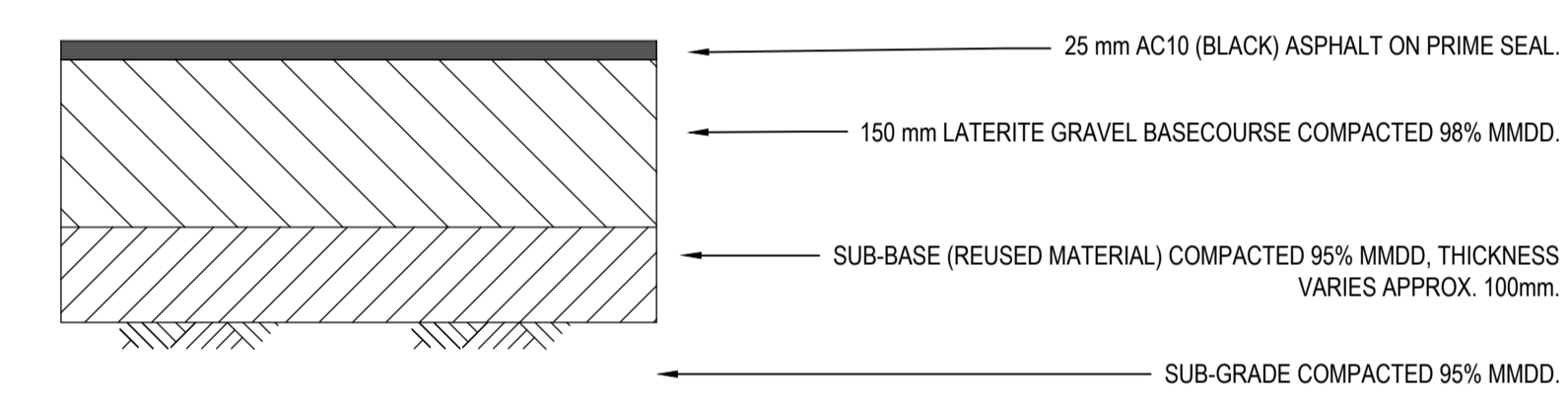
DATE PLOTTED: 8/09/2020 4:07:38 PM BY: DURANTE, JULIA

TIE INTO EXISTING.												TIE INTO PROPOSED CARPARK.			
DATUM 15.000m AHD															
DESIGN LEVELS	18.88	18.95	19.19	19.42	19.42	19.19	19.19	19.03	18.95						
EXISTING LEVELS	18.68	18.93	19.14	19.52	19.52	19.74	19.75	19.74	18.95						
CUT (-) / FILL (+)	0.00	0.02	0.05	-0.10	-0.10	-0.55	-0.72	-0.79							
CHAINAGE	0.0	5.7	10.0	20.0	20.0	30.0	33.0	34.4							
VERT GEOMETRY	6.56%		VC:27.35 K:2.186				-5.95%								
HORIZ GEOMETRY				R:55.13m L:28.12m				L:6.26m							

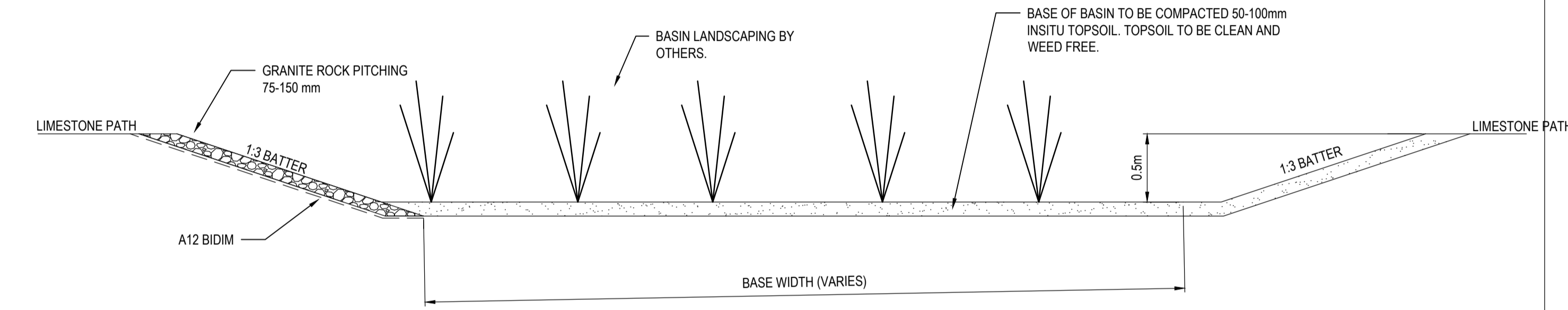
**LONG SECTION - LIGHTS BEACH ROAD**  
HORIZONTAL SCALE 1:1000  
VERTICAL SCALE 1:1000



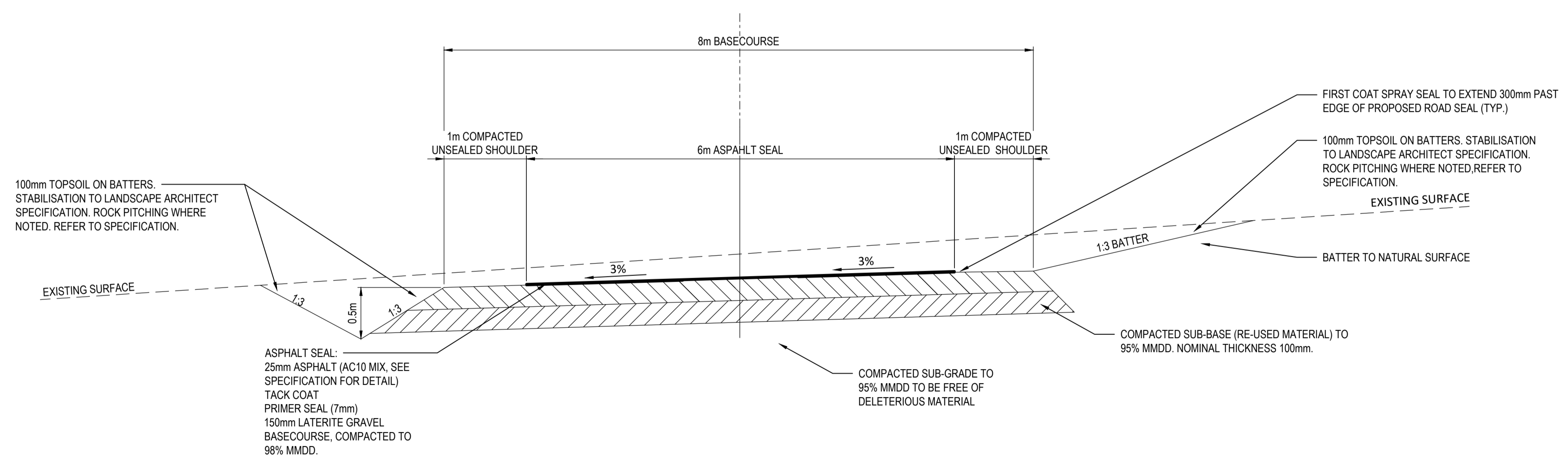
**SECTION A-A EW-P1**  
SCALE 1:200  
1 x VERT EXAGGERATION



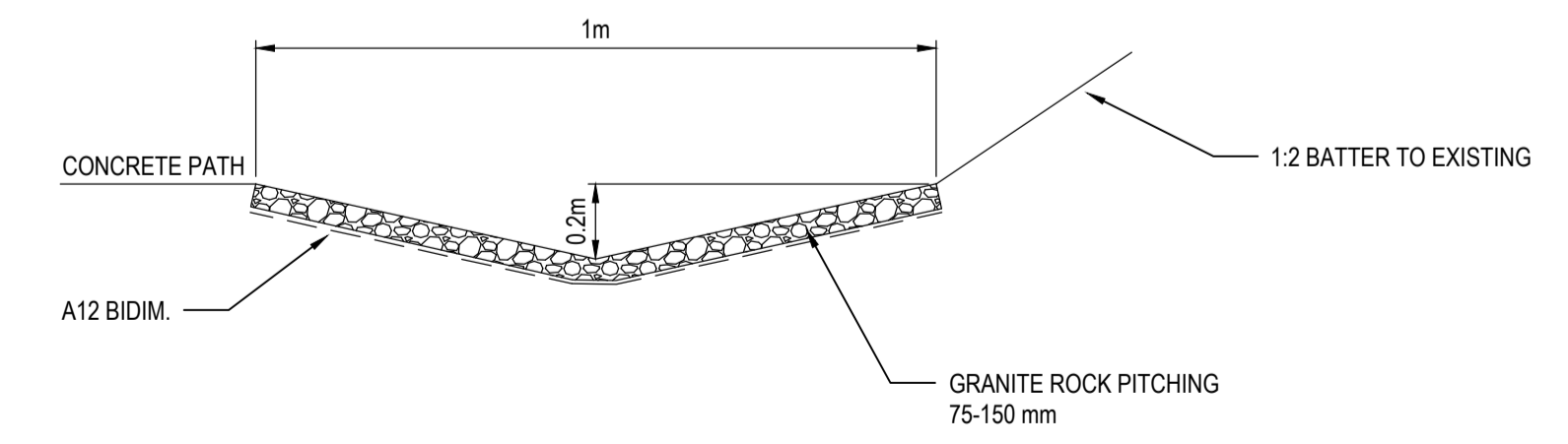
**TYPICAL PAVEMENT DETAIL**  
SCALE: 1:10



**TYPICAL INFILTRATION BASIN**  
N.T.S.



**ROAD SECTION - 3% ONE WAY**  
N.T.S.



**GRANITE ROCK PITCHED DRAIN**  
N.T.S.

CAD FILE: CI-06-RD-P1 WITH CHANGES.DWG

REV	DESCRIPTION	DRAWN	APPD	DATE
A	ISSUED FOR TENDER	JD	FW	08/09/2020



**LIGHTS BEACH UPGRADE ROAD DETAILS**  
PROJECT/TITLE

**Stantec**

**TENDER ISSUE**  
NOT FOR CONSTRUCTION  
CIVIL

MGA	mAHD	1:200	301248187 CI-06-RD-D1	A
COORDS	DATUM	SCALE @ A1	PROJECT No	DRAWING No