





PROPOSED SUBDIVISION

Lots 2 and 556 McIntosh Road, Denmark

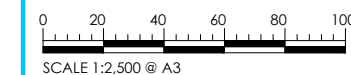
LEGEND

-  SUBJECT LAND
-  EXISTING CADASTRE
-  PROPOSED CADASTRE
-  EXISTING CONTOURS

Note: No sewer or water services in the vicinity.

SUBDIVISION PLAN scale 1 : 2,500 @ A3

LOCATION PLAN scale 1 : 15,000 @ A3



B	SUBDIVISION PLAN	170519	SJ	ST
REV	DESCRIPTION	YMMDD	DRAWN	APPRVD



Edge Planning & Property
134 Hare Street, Mount Clarence
ALBANY WA 6330
E: steve@edgeplanning.com.au
M: 0429 107 336

DRAWING NUMBER	REV
EP 170512 01	B

Issued for design intent only.
All areas and dimensions are
subject to detail design & survey.

