



Government of  
Western  
Australia



**MAIN ROADS**  
Western Australia

ABN: 50 860 676 021

Enquiries: Ray Tollefsen on 9323 4473  
Our Ref: 09/5170  
Your Ref: RWSB GOV 49

12 January 2010

Mr D Stewart  
Chief Executive Officer  
Shire of Denmark  
PO Box 183  
DENMARK WA 6333

Dear Mr Stewart

**REALIGNMENT OF SOUTH COAST HIGHWAY AT BASTIANI ROAD**

I refer to Council's letter of 23 September 2009 to our Regional Manager Great Southern which advised that Council will accept the section of the old alignment of South Coast Highway which will be renamed Numbat Road.

To formalise the transfer of responsibility for the road, the Commissioner of Main Roads intends making a recommendation to the Hon Minister for Transport to proclaim the current alignment of South Coast Highway as shown on Drawings 0921-0291-00 and 0921-0293-00 as a 'highway' in accordance with Section 13 of the Main Roads Act and to deproclaim the former alignment. Footpaths will be excluded from the proclamation. Such paths, if any, will therefore be the responsibility of your Council.

Before making the recommendation to the Minister, the Commissioner seeks formal endorsement by Council of the enclosed proclamation drawings, in duplicate.

Subject to Council's agreement, will you please arrange to have the drawings endorsed with details of the Council's resolution in support of the proposal and return one signed set to Main Roads East Perth office, marked to the attention of Road Classification Manager, Ray Tollefsen. The other set should be retained as Council's interim record, pending formal proclamation. Following proclamation, a copy of the final drawings showing gazettal details will be sent to Council for its records.

If you require any further information regarding the proclamation action, please contact Ray Tollefsen on (08) 9323 4473. Any enquiries relating to management of the road and delineation of responsibility between Main Roads and your Council should be addressed to our Regional Manager Great Southern, Andrew Duffield, in our Albany office on 9892 0555.

I await receipt of Council's response.

Yours sincerely

Rob Grove  
A/EXECUTIVE DIRECTOR  
PLANNING AND TECHNICAL SERVICES

encl.



Australian Business  
Excellence Awards  
Bronze Award 2007

Don Aitken Centre, Waterloo Crescent, East Perth or F  
Telephone: 138  
Email: enquiries@mainrc

**Attachment 9.3.2**

AMENDMENTS

NOTES:

Roads and/or paths are represented by centrelines which are a notional reference line that generates and approximates the centre of the pavement extent.

SHIRE OF DENMARK

PROCLAMATION LEGEND

EXISTING PROCLAIMED ROUTE

- H6** Highway  
(^ Road Name)
- M42** Main Road  
(^ Road Name)
- P18** Main Roads Controlled Path \*

SECTION TO BE DE-PROCLAIMED

- ~~H2~~
- ~~M12~~
- ~~P18~~

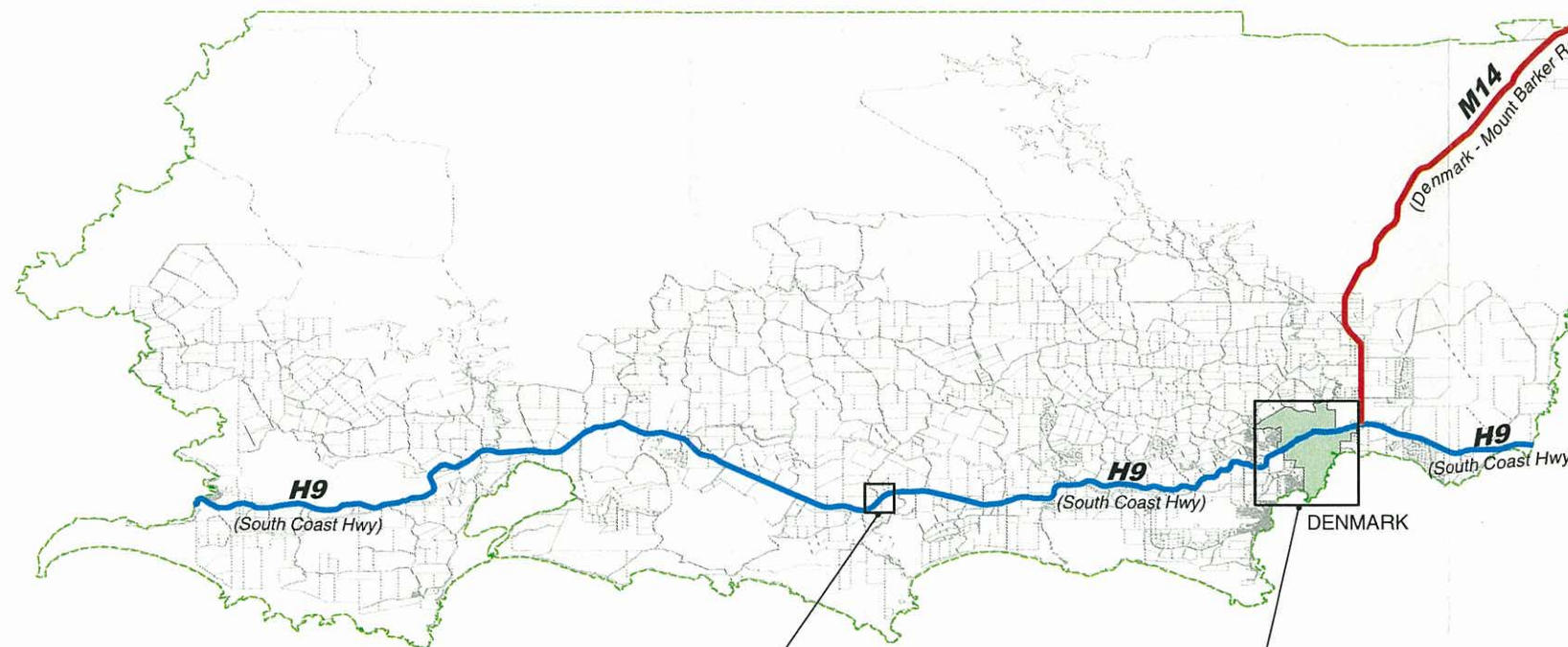
SECTION TO BE PROCLAIMED

- H6** Highway
- M42** Main Road
- P18** Main Roads Controlled Path \*

\* Main Roads Western Australia controlled paths referred to as "footpaths" in Section 13(1) of the Main Roads Act 1930, as amended.

Paths depicted on this drawing are those for which Main Roads Western Australia has responsibility. Paths the responsibility of other entities are not shown.

^ Landgate approved local usage name.



For more detail see Dwg No 0921-0293-00

For more detail see Dwg No 0921-0292-00



GREAT SOUTHERN REGION



SHIRE OF DENMARK

BASE MAP LEGEND

- Town Site Area And Boundary
- Local Government Area And Boundary
- Cadastre
- Local Road

NOTE: FOR DETAIL OF TOWNSITES - REFER TO TOWNSITE DRAWINGS

This is to certify that Council endorses the proposal shown on this plan.

Council Resolution:.....of

Council Meeting Held On:.....

Chief Executive Officer

Date:.....

Gazette:.....

Page No:.....

THIS DRAWING SUPERSEDES: 9422-003

DATE OF ORIGINAL ISSUE: 26 Nov 08

DRAWING AMENDMENT DATE:



PROCLAMATION PLAN

Declared Roads  
SHIRE OF DENMARK

MAIN ROADS WESTERN AUSTRALIA

DWG TYPE	FILE No	DWG NUMBER
20:00	09/5170	0921-0291-00

RECOMMENDED  
*Ben Peden MRAP 12/1/10*

APPROVED  
*Prison MEDPTS 12/1/10*

Planning and Technical Services Directorate

SHIRE of DENMARK - LG No. 305

SHEET 1 of 1

AMENDMENTS

NOTES:

Roads and/or paths are represented by centrelines which are a notional reference line that generates and approximates the centre of the pavement extent.

PROCLAMATION LEGEND

EXISTING PROCLAIMED ROUTE

- H6** Highway  
(^ Road Name)
- M42** Main Road  
(^ Road Name)
- P18** Main Roads Controlled Path \*

SECTION TO BE DE-PROCLAIMED

- ~~H2~~
- ~~M12~~
- ~~P18~~

SECTION TO BE PROCLAIMED

- H6** Highway
- M42** Main Road
- P18** Main Roads Controlled Path \*

\* Main Roads Western Australia controlled paths referred to as "footpaths" in Section 13(1) of the Main Roads Act 1930, as amended.

Paths depicted on this drawing are those for which Main Roads Western Australia has responsibility. Paths the responsibility of other entities are not shown.

^ Landgate approved local usage name.

This is to certify that Council endorses the proposal shown on this plan.

Council Resolution:.....of

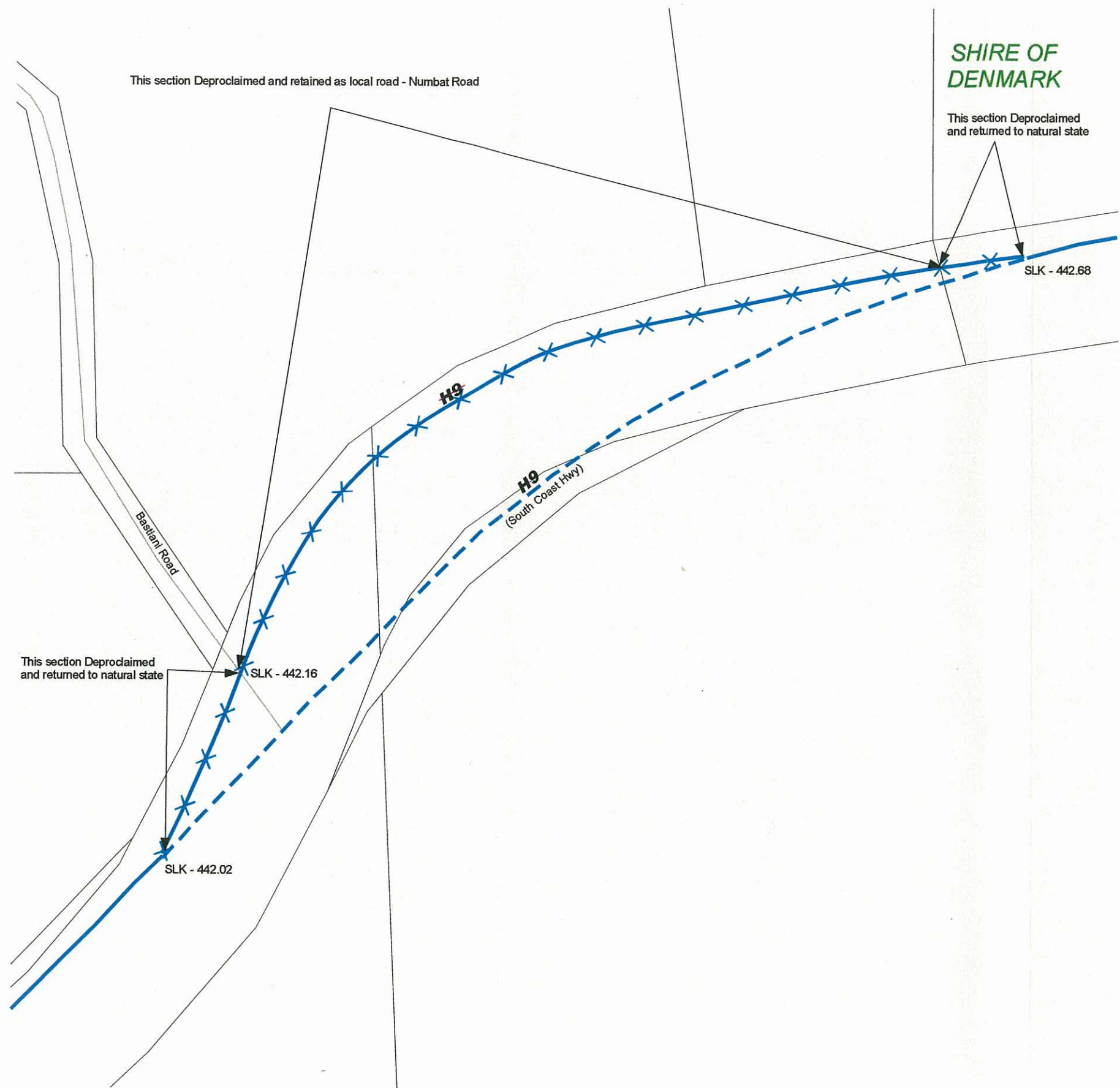
Council Meeting Held On:.....

Chief Executive Officer

Date:.....

Gazette:.....

Page No:.....




SHIRE OF DENMARK

BASE MAP LEGEND

- Local Government Boundary
- Town Site Area And Boundary
- Cadastre
- Local Road

NOTE: FOR DETAIL OF TOWNSITES - REFER TO TOWNSITE DRAWINGS

DATE OF ORIGINAL ISSUE: 26 Nov 08	
DRAWING AMENDMENT DATE:	
RECOMMENDED <i>Bob Peters</i> MRAP 12/1/10	APPROVED <i>Rhona MEDPIS</i> 12/1/10



Planning and Technical Services Directorate

PROCLAMATION PLAN

Declared Roads  
H9 Realigning - SLK - 442.02 - 442.68  
in the vicinity of Bastiani Rd

SHIRE of DENMARK - LG No. 305

MAIN ROADS WESTERN AUSTRALIA

DWG TYPE: 20:00	FILE No: 09/5710	DWG NUMBER: 0921-0293-00
-----------------	------------------	--------------------------

SHEET 1 of 1

